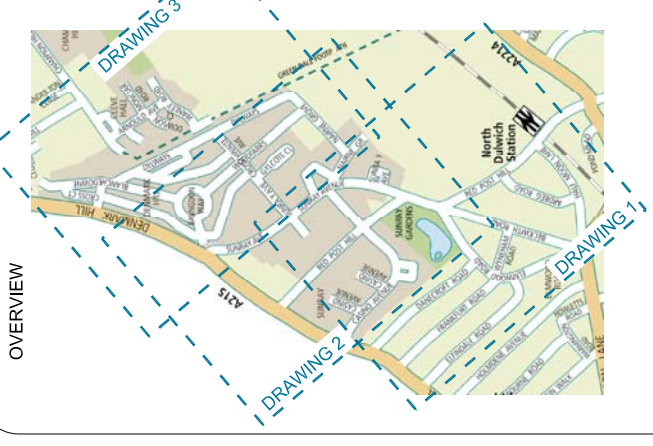


LEGEND / NOTES.



PARKING BAYS	
Type of parking bay	Symbol
Permit bay	[Blue line]
Permit + paid bay	[Green line]
Disabled bay (existing)	[Red line]
Time limited parking bay	[Orange line]

ROAD MARKINGS	
Type of road marking	Colour on plan
Double yellow line (existing)	[Red line]
Double yellow line (proposed)	[Dotted red line]
Single yellow line (existing)	[Yellow line]

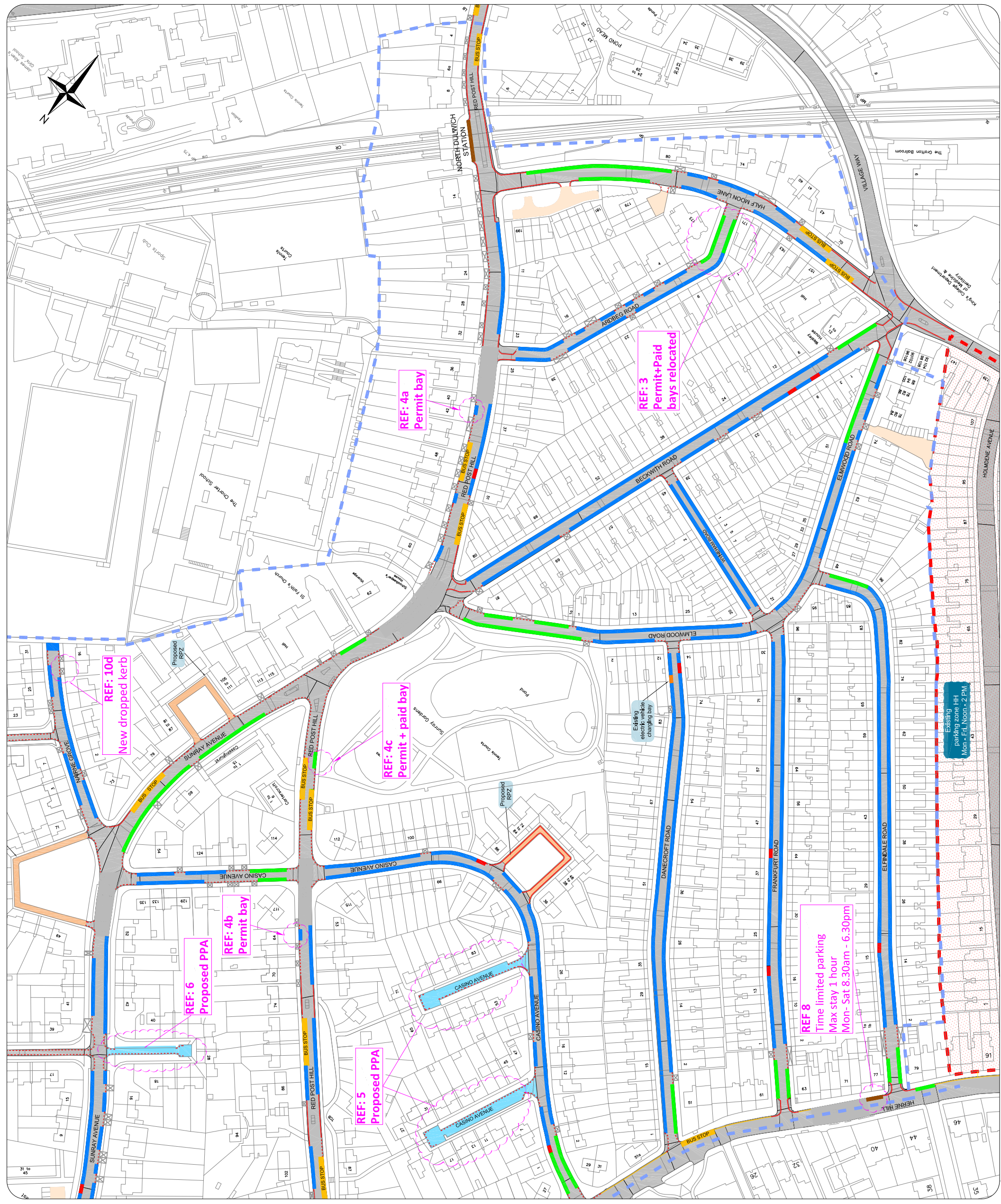
OTHER FEATURES	
Description	Colour on plan
Restricted Parking Zone	[Yellow shaded area]
Permit Parking Area	[Light blue shaded area]
Public highway	[Grey shaded area]
Non-public highway	[Light grey shaded area]
Dropped kerb	[Cross-hatched area]
Pedestrian crossing	[Grey shaded area]
Boundary of study area	[Dashed blue line]

Design amendment
See "North Dulwich and Denmark Hill parking project" report Table 26
- reference as indicated on plan

No.	Date	Revision

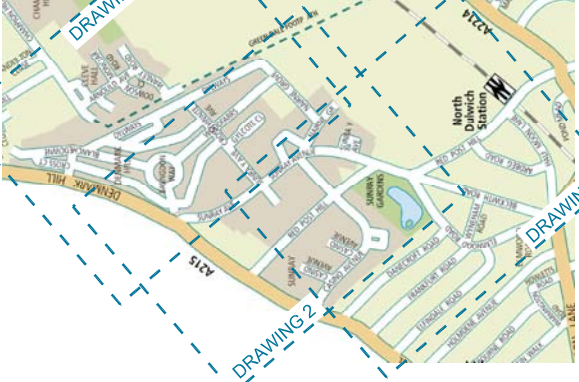


Project	North Dulwich and Denmark Hill parking study
Title	Proposed design Drawing 1 of 3
Contract No.	-
Scale	NOT TO SCALE
Drawing No.	1072-NDDH-DD-001
Date Drawn	18 August 2015



LEGEND / NOTES.

OVERVIEW



PARKING BAYS	
Type of parking bay	Symbol
Permit bay	
Permit + paid bay	
Disabled bay (existing)	
Time limited parking bay	

ROAD MARKINGS	
Type of road marking	Colour on plan
Double yellow line (existing)	
Double yellow line (proposed)	
Single yellow line (existing)	

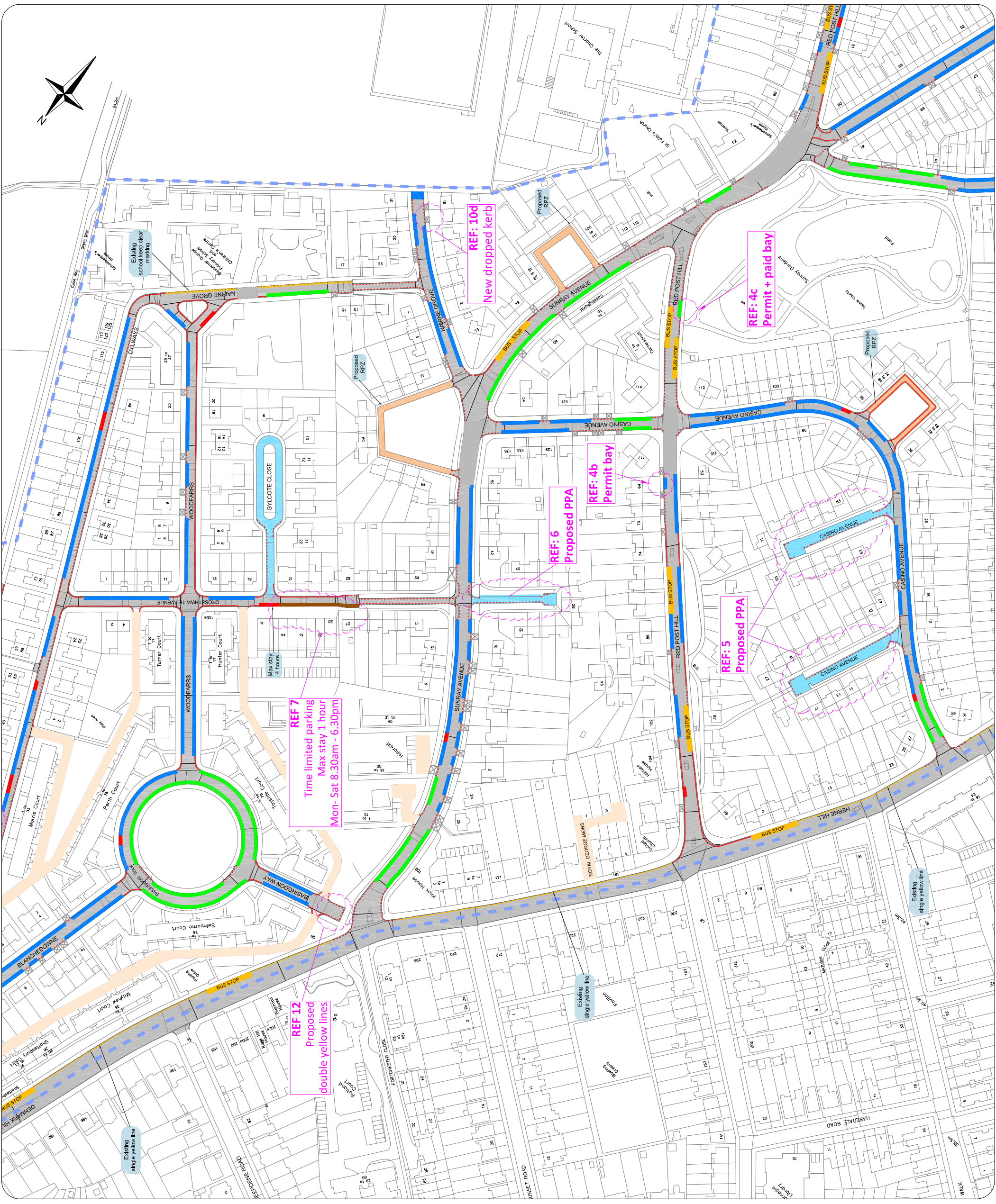
OTHER FEATURES	
Description	Colour on plan
Restricted Parking Zone	
Permit Parking Area	
Public highway	
Non-public highway	
Dropped kerb	
Pedestrian crossing	
Boundary of study area	

Design amendment
See "North Dulwich and Denmark Hill parking project" report Table 26
- reference as indicated on plan

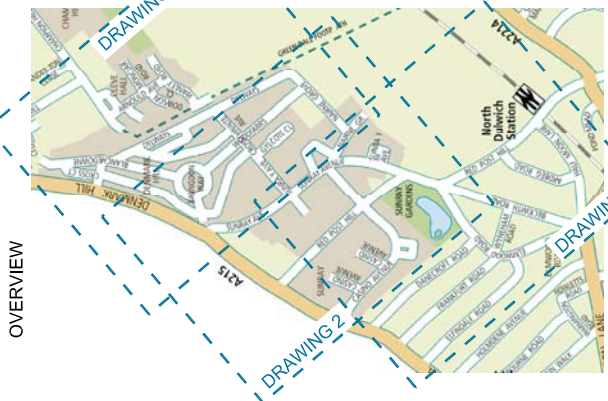
No.	Date	Revision



Project	North Dulwich and Denmark Hill parking study
Title	Proposed design Drawing 2 of 3
Contract No.	-
Scale	NOT TO SCALE
Drawing No.	1072-NDDH-DD-002
Date Drawn	18 August 2015



LEGEND / NOTES.



PARKING BAYS	
Type of parking bay	Symbol
Permit bay	[Blue rectangle]
Permit + paid bay	[Green rectangle]
Disabled bay (existing)	[Red rectangle]
Time limited parking bay	[Brown rectangle]

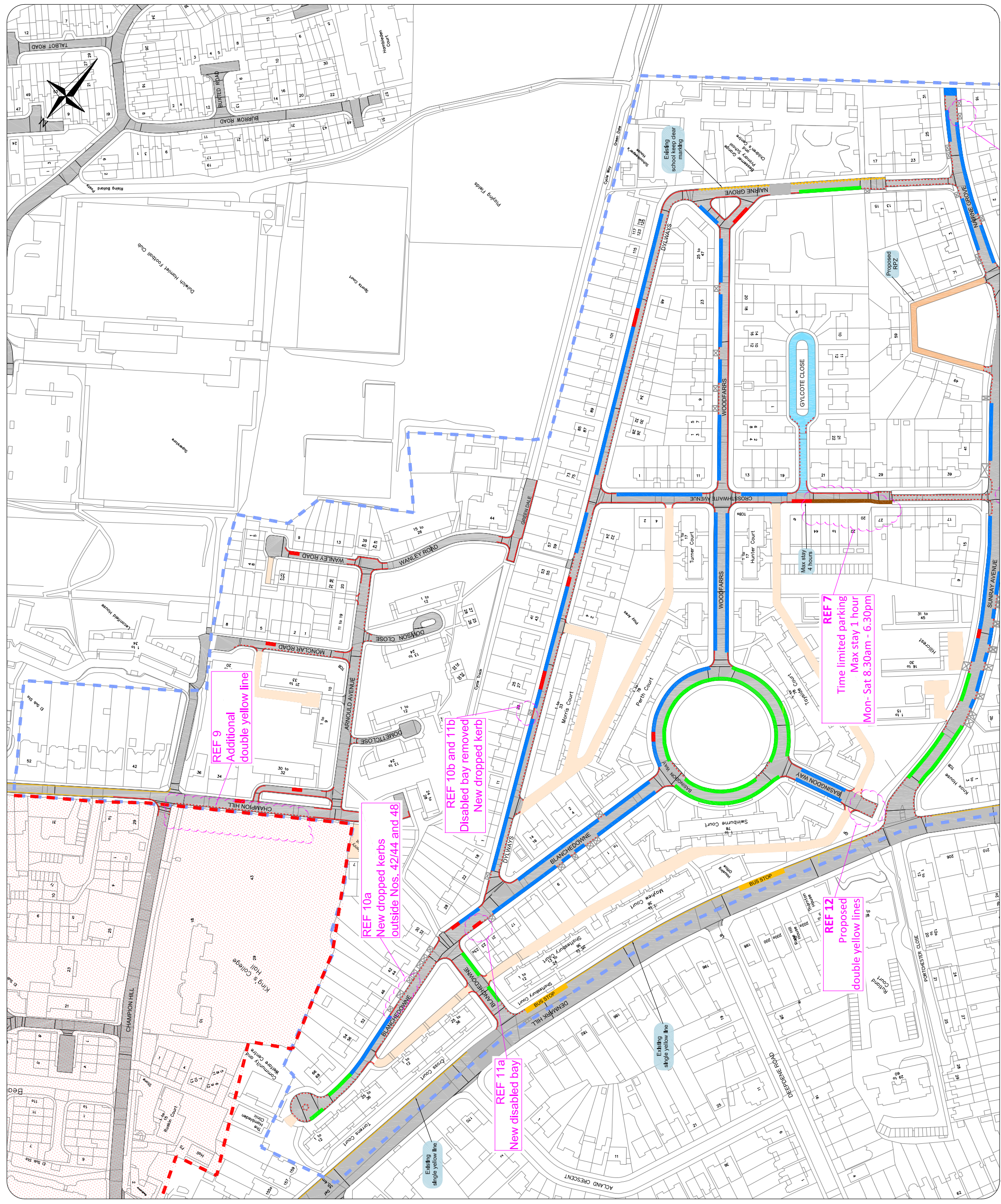
ROAD MARKINGS	
Type of road marking	Colour on plan
Double yellow line (existing)	[Red line]
Double yellow line (proposed)	[Dotted red line]
Single yellow line (existing)	[Yellow line]

OTHER FEATURES	
Description	Colour on plan
Restricted Parking Zone	[Yellow area]
Permit Parking Area	[Light blue area]
Public highway	[Light grey area]
Non-public highway	[Light orange area]
Dropped kerb	[Cross-hatched area]
Pedestrian crossing	[Grey rectangle]
Boundary of study area	[Dashed blue line]

Design amendment
See "North Dulwich and Denmark Hill parking project" report Table 26
- reference as indicated on plan

Project	North Dulwich and Denmark Hill parking study
Title	Proposed design Drawing 3 of 3
Contract No.	-
Scale	NOT TO SCALE
Drawing No.	1072-NDDH-DD-003
Date Drawn	18 August 2015

Drawn	JP
Designed	JP
Checked	PS
Approved	TW
Rev.	-



REF 9
Additional double yellow line

REF 10a
New dropped kerbs outside Nos. 42/44 and 48

REF 10b and 11b
Disabled bay removed
New dropped kerb

REF 11a
New disabled bay

REF 7
Time limited parking
Max stay 1 hour
Mon - Sat 8.30am - 6.30pm

REF 12
Proposed double yellow lines